
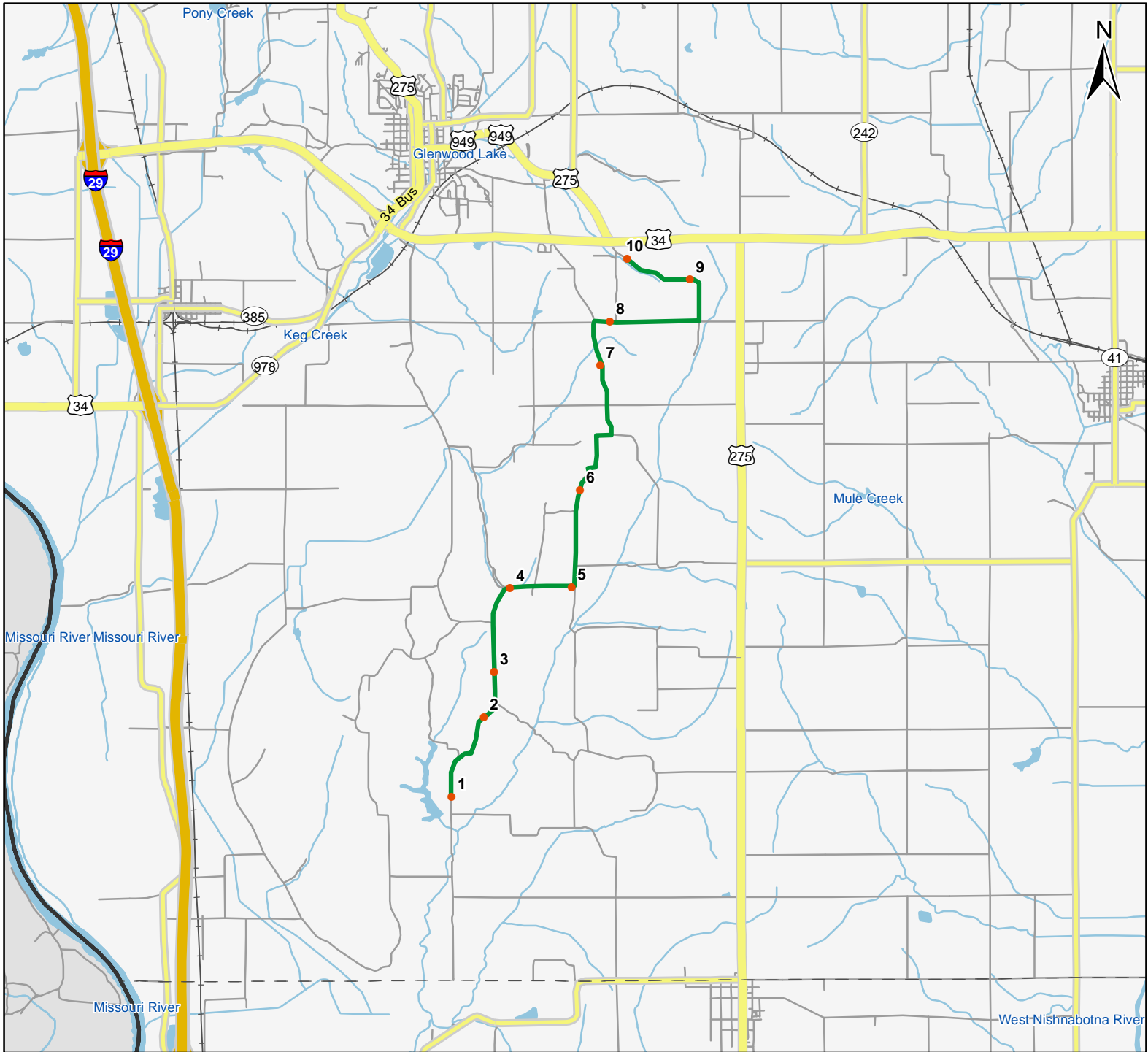


North American Amphibian Monitoring Program



Route: 360121 Tabor, IA



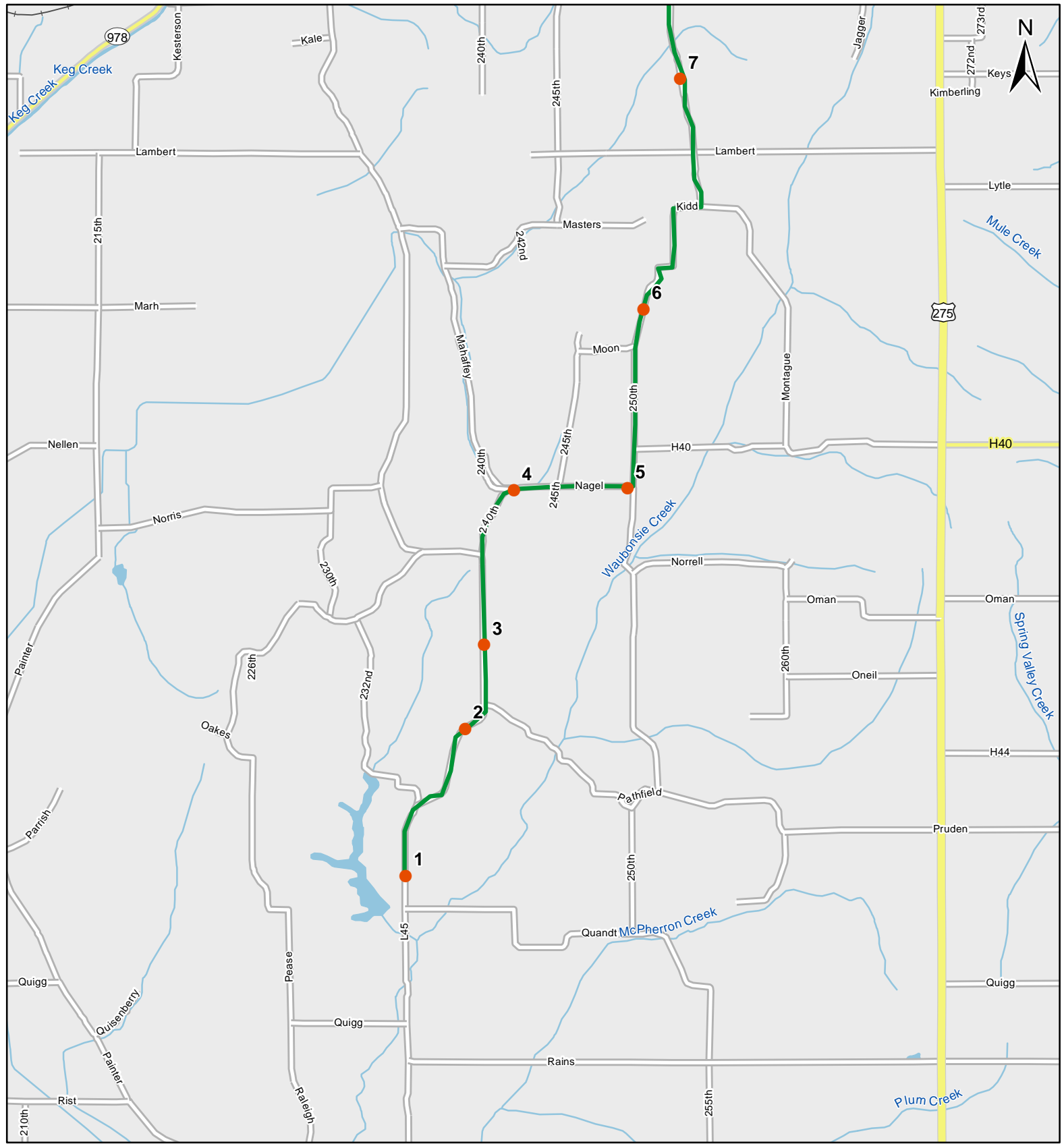
Legend

- Stop Locations
- Route Path



For more information, please visit the NAAMP website:
<http://www.pwrc.usgs.gov/naamp/>

Route: 360121 Tabor, IA

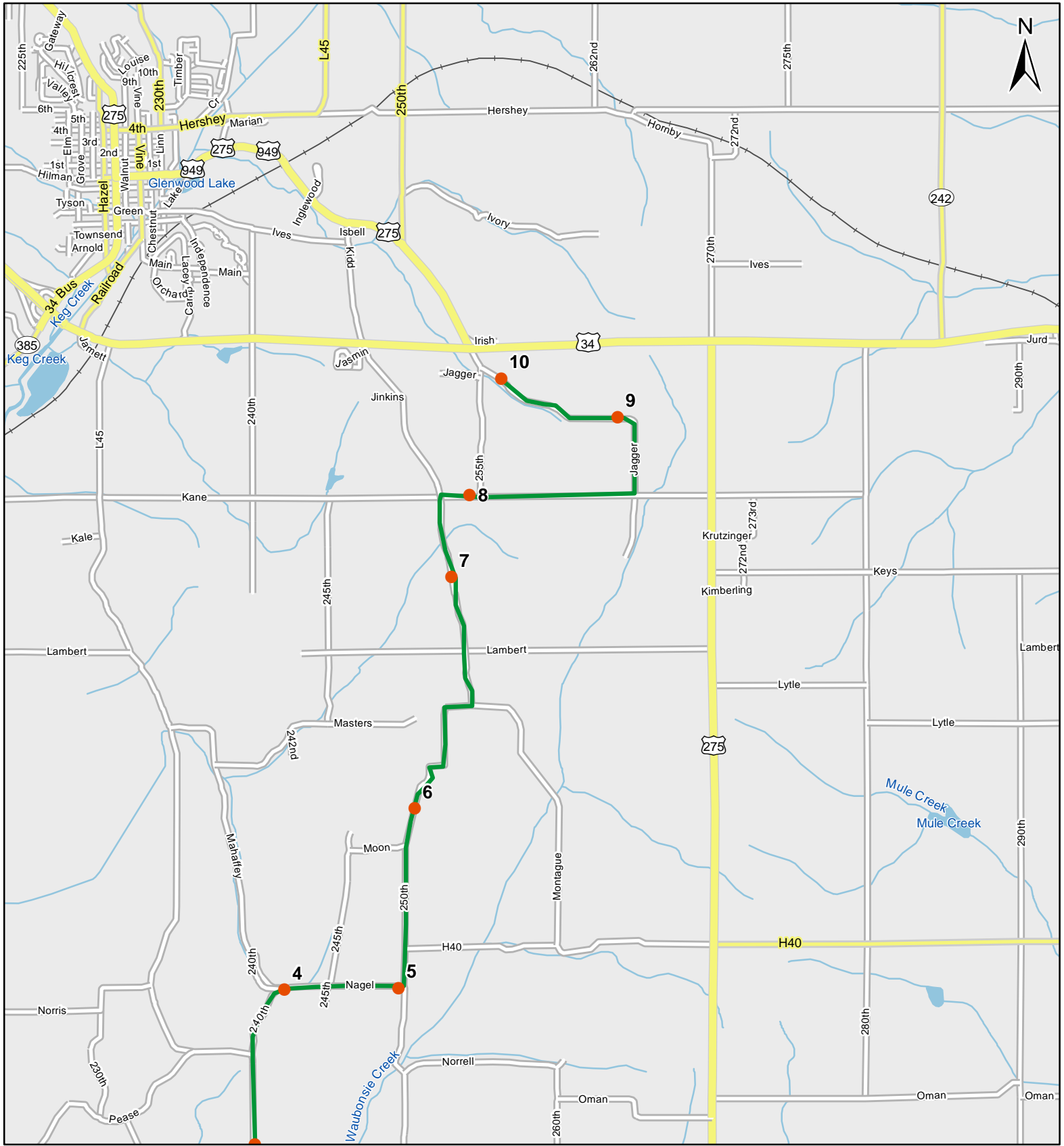


1:50,000

Legend

- Stop Locations
- Route Path

Route: 360121 Tabor, IA



0 1 Miles

1:50,000

Legend

- Stop Locations
- Route Path



Frog and Toad Call Survey Route Description

Route ID **360121**

Established:

Site Number	Name	County	Latitude	Longitude	Directions
1	0	Mills	40.9337006	-95.7376022	Start at top of hill after passing Quandt Rd. Unseen large lake on left, creek in low area on left.
2	1.1	Mills	40.9474983	-95.7302017	Continue north on 235th. On one of the curves in a bowl on the right is a small pond in a small pasture.
3	1.7	Mills	40.9553986	-95.7277985	Pass Pathfield and follow 240th north. Stop is a small pond/stream on left side of road in deep bowl surrounded by a patch of woods.
4	2.8	Mills	40.9698982	-95.7240982	Take a right turn to stay on 240th. At intersection with Mahaffy stop. Small wooded creek on right. Low, possible right area on left.
5	3.4	Mills	40.9700012	-95.7099991	Just before intersection with 250th. Large creek/pond on either side of road.
6	4.7	Mills	40.9868011	-95.707901	Turn left on 250th. Just before the road starts to curve there is a largish pond ~ 1/4 mile to the right in a valley - can glimpse through trees.
7	6.5	Mills	41.0084991	-95.7032013	Curve left on to Kidd Rd. Several houses about. Small marshy area on right side of road in a small pasture. Neighbor indicated it may be drained soon.
8	7.2	Mills	41.016201	-95.7008972	Turn right on Kane Ave. Go ~0.1-0.2 miles and there are 2 small ponds on the right in a crop field but surrounded by trees.



Frog and Toad Call Survey Route Description

9	8.9	Mills	41.0233994	-95.6826019	Take a left (north) on Jagger Ave. - follow around 1st curve. Stop is a small stream through a crop field on left side of road immediately after curve.
10	9.8	Mills	41.0270996	-95.6969986	Just before you get to the stop sign for Kane Ave. Stop and listen at the wooded stream on left just beyond the blue house.